Gemeinde Gebenstorf

Kanton Aargau

Einwohnergemeinde Gebenstorf

Sanierung Oberriedenstrasse Ost

Querprofile Teil 1 1:100

Strassenbau

Auflageprojekt

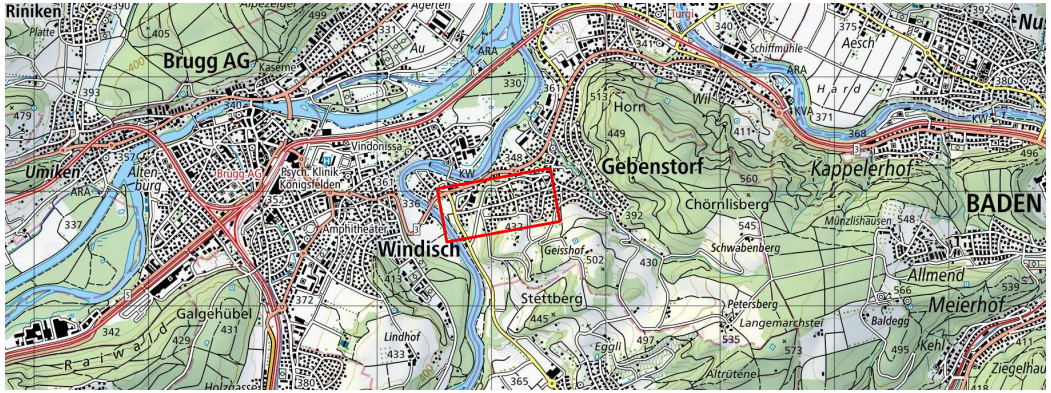
Riniken
Brugg AG
Umiken
Altenburg
Vindonissa
Psych. Klinik Königsfelden
Amphitheater
Windisch
Gebenstorf
Horn
Chörnlisberg
Kappelerhof
BADEN
Turgi
Schiffmühle
Aesch
Hard
Münzlishausen
Schwabenberg
Geisshof
Stettberg
Galgehübel
Lindhof
Petersberg
Langemarchstel
Baldegg
Allmend
Meierhof
Ziegelhau
Altrüteni
Eggli

KSL INGENIEURE

KSL Ingenieure AG ksl-ing.ch • Baden-Dättwil • Frick • Muri
Dammstrasse 3 • 5070 Frick • 062 865 30 30
BERATUNG • TRAGWERKE • GEOMATIK • UMWELT • INFRASTRUKTUR • RAUM

Index	Datum	Erstellt	Geprüft am	Visum	Änderungen
-	15.05.2023	FHE	15.05.2023	MLE	
a					
b					
c					

Plan Nr. : 221011 / 04

Format:	1470 x 297 mm
CAD Name:	221011_3_Querprofile.2d
RL:	-

Querprofil 1

0.00

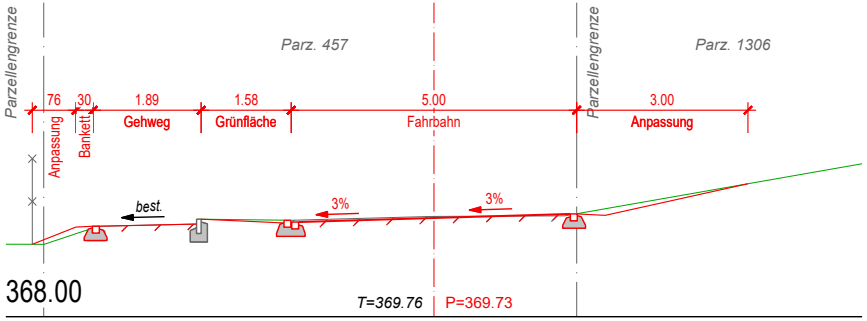
Parzellengrenze
Parz. 457
Parz. 1306
Parzellengrenze
76
30
1.89
1.58
5.00
3.00
Anpassung
Bankett
Gehweg
Grünfläche
Fahrbahn
Anpassung
best.
3%
3%
368.00
T=369.76
P=369.73

Querprofil 2

16.00

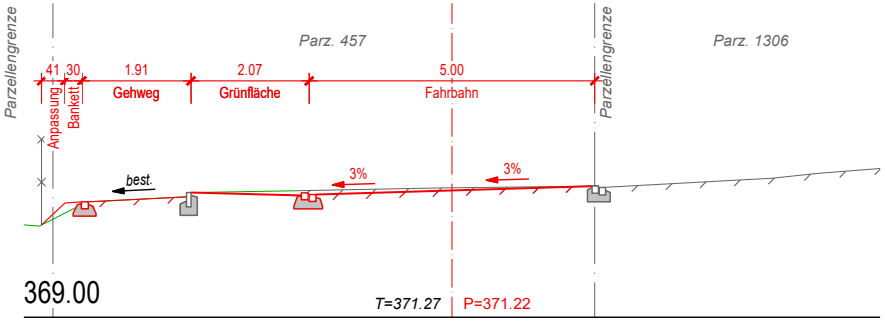
Parzellengrenze
Parz. 457
Parz. 1306
Parzellengrenze
41
30
1.91
2.07
5.00
Anpassung
Bankett
Gehweg
Grünfläche
Fahrbahn
best.
3%
3%
369.00
T=371.27
P=371.22

Querprofil 3

28.15

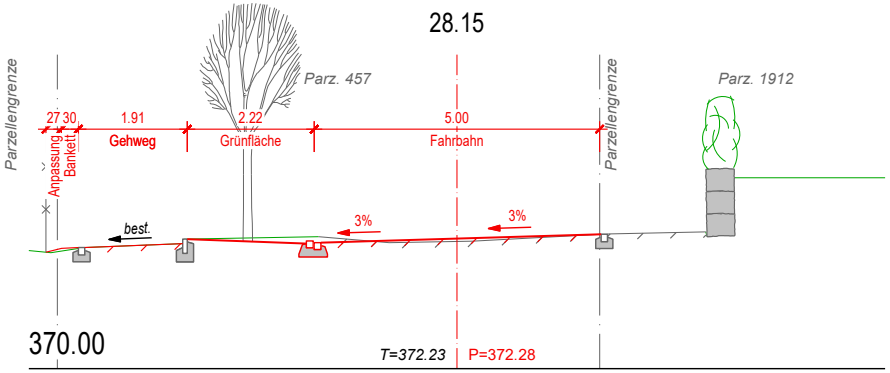
Parzellengrenze
Parz. 457
Parz. 1912
Parzellengrenze
27
30
1.91
2.22
5.00
Anpassung
Bankett
Gehweg
Grünfläche
Fahrbahn
best.
3%
3%
370.00
T=372.23
P=372.28

Querprofil 4

40.13

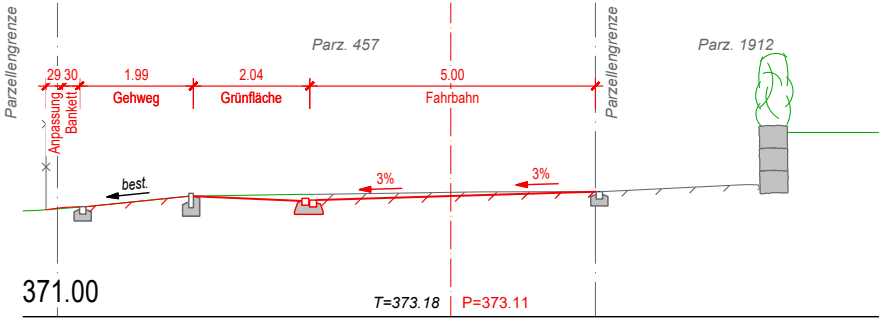
Parzellengrenze
Parz. 457
Parzellengrenze
Parz. 1912
29
30
1.99
2.04
5.00
Anpassung
Bankett
Gehweg
Grünfläche
Fahrbahn
best.
3%
3%
371.00
T=373.18
P=373.11

Querprofil 5

55.40

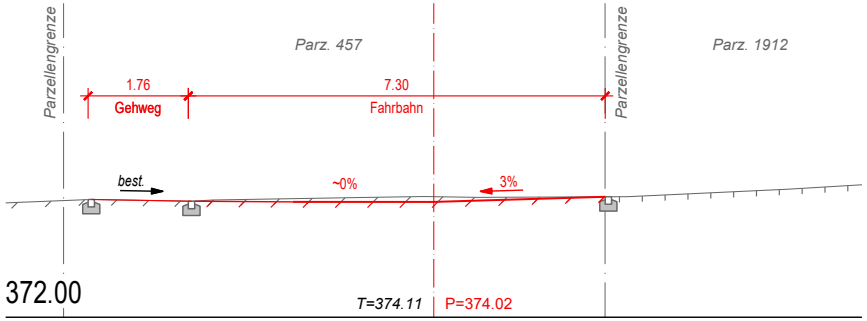
Parzellengrenze
Parz. 457
Parzellengrenze
Parz. 1912
1.76
7.30
Gehweg
Fahrbahn
best.
~0%
3%
372.00
T=374.11
P=374.02

Querprofil 6

70.39

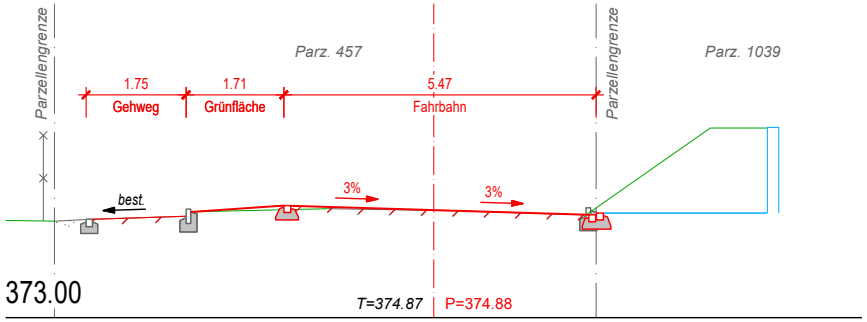
Parzellengrenze
Parz. 457
Parzellengrenze
Parz. 1039
1.75
1.71
5.47
Gehweg
Grünfläche
Fahrbahn
best.
3%
3%
373.00
T=374.87
P=374.88

Querprofil 7

88.81

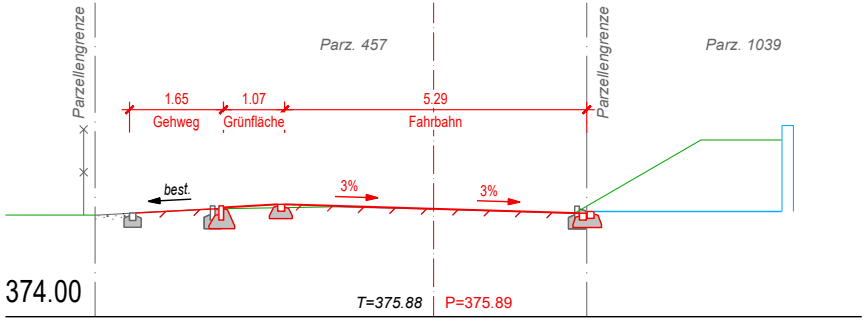
Parzellengrenze
Parz. 457
Parzellengrenze
Parz. 1039
1.65
1.07
5.29
Gehweg
Grünfläche
Fahrbahn
best.
3%
3%
374.00
T=375.88
P=375.89

Querprofil 8

100.71

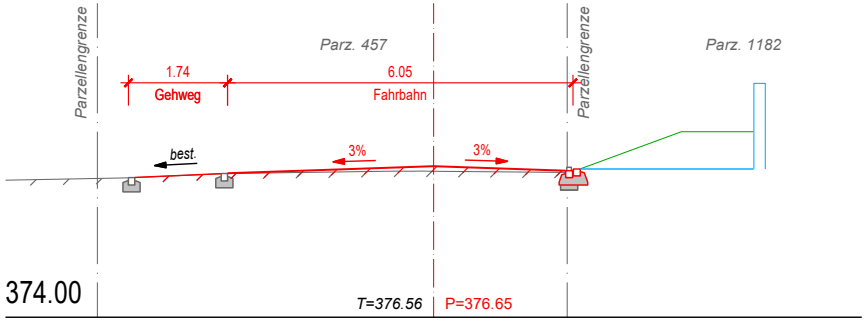
Parzellengrenze
Parz. 457
Parzellengrenze
Parz. 1182
1.74
6.05
Gehweg
Fahrbahn
best.
3%
3%
374.00
T=376.56
P=376.65

Querprofil 9

110.88

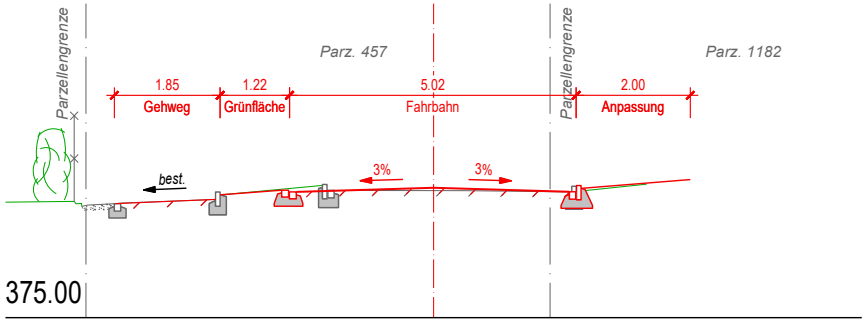
Parzellengrenze
Parz. 457
Parzellengrenze
Parz. 1182
1.85
1.22
5.02
2.00
Gehweg
Grünfläche
Fahrbahn
Anpassung
best.
3%
3%
375.00

Querprofil 10

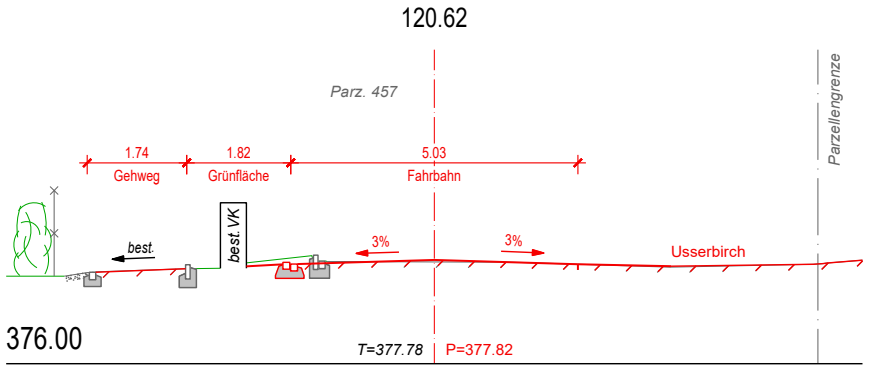
120.62
Parz. 457
Parzellengrenze
1.74
Gehweg
1.82
Grünfläche
5.03
Fahrbahn
best.
best. VK
3%
3%
Usserbirch
376.00
T=377.78
P=377.82

Querprofil 11

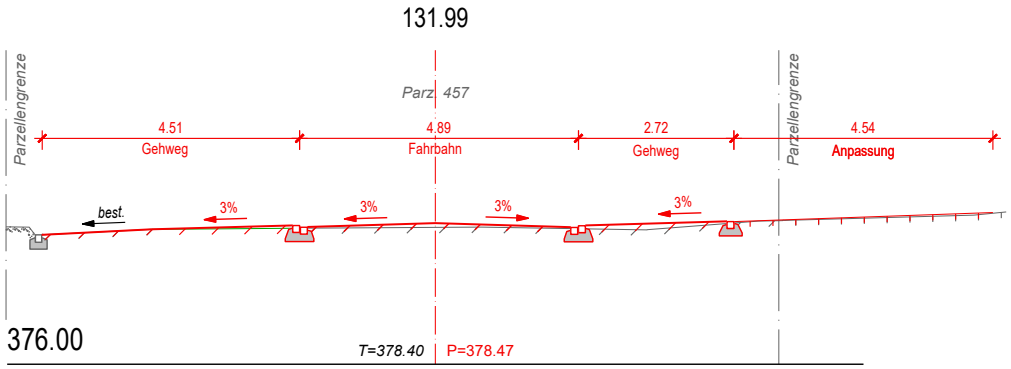
131.99
Parzellengrenze
Parz. 457
Parzellengrenze
4.51
Gehweg
4.89
Fahrbahn
2.72
Gehweg
4.54
Anpassung
best.
3%
3%
3%
3%
376.00
T=378.40
P=378.47

Querprofil 12

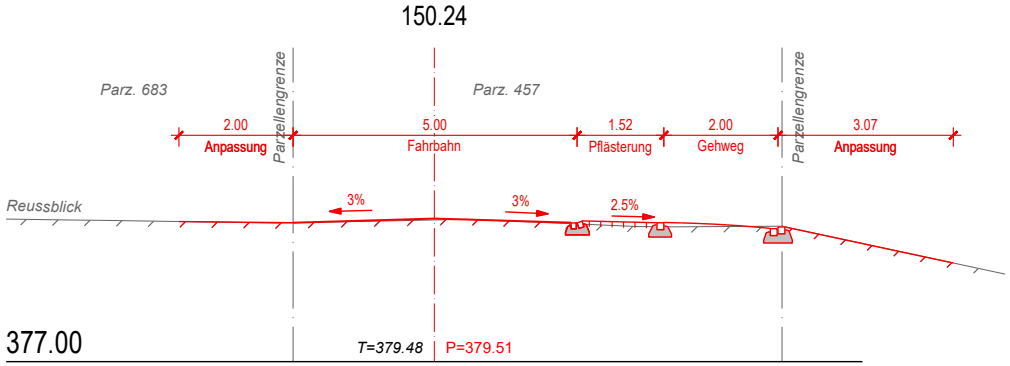
150.24
Parz. 683
Parzellengrenze
Parz. 457
Parzellengrenze
2.00
Anpassung
5.00
Fahrbahn
1.52
Pflästerung
2.00
Gehweg
3.07
Anpassung
Reussblick
3%
3%
2.5%
377.00
T=379.48
P=379.51

Querprofil 13

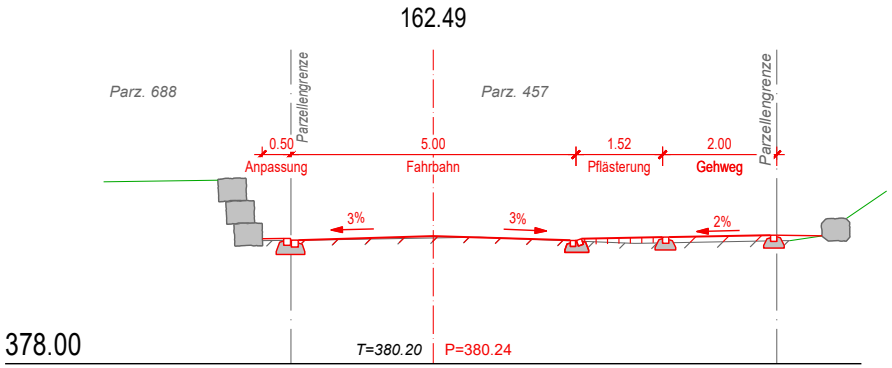
162.49
Parz. 688
Parzellengrenze
Parz. 457
Parzellengrenze
0.50
Anpassung
5.00
Fahrbahn
1.52
Pflästerung
2.00
Gehweg
3%
3%
2%
378.00
T=380.20
P=380.24

Querprofil 14


174.34
Parz. 689
Parzellengrenze
Parz. 457
Parzellengrenze
2.00
Anpassung
5.03
Fahrbahn
1.50
Pflästerung
2.00
Gehweg
1.00
Anpassung
3%
3%
2%
378.00
T=380.97
P=380.99

Querprofil 15

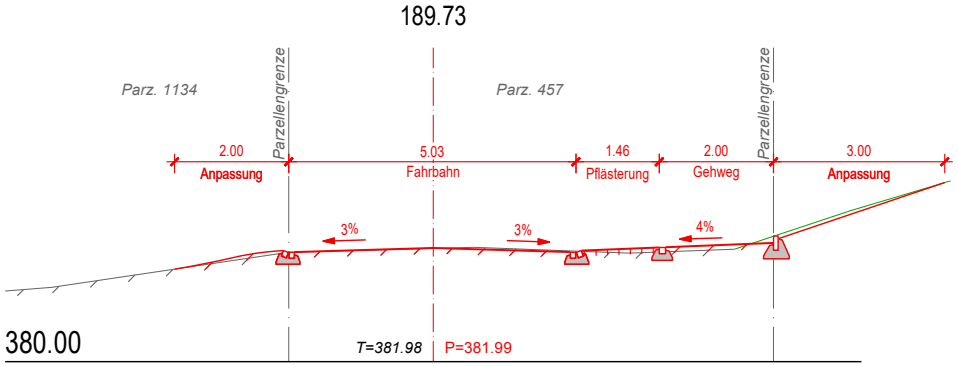
189.73
Parz. 1134
Parzellengrenze
Parz. 457
Parzellengrenze
2.00
Anpassung
5.03
Fahrbahn
1.46
Pflästerung
2.00
Gehweg
3.00
Anpassung
3%
3%
4%
380.00
T=381.98
P=381.99

Querprofil 16

201.44

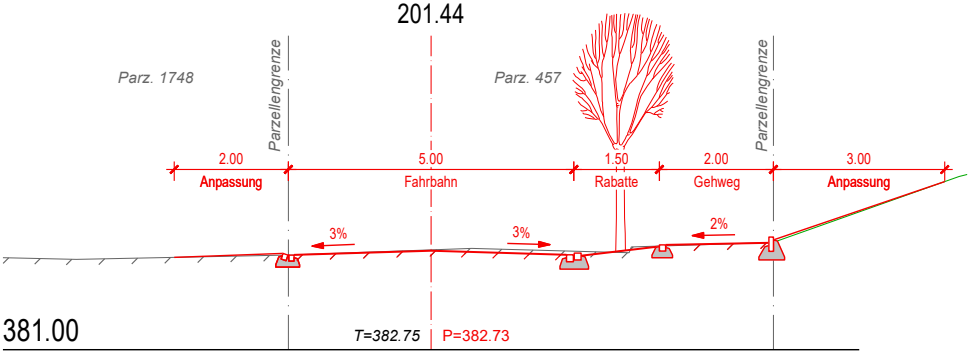

Parz. 1748
Parzellengrenze
Parz. 457
Parzellengrenze
2.00
Anpassung
5.00
Fahrbahn
1.50
Rabatte
2.00
Gehweg
3.00
Anpassung
3%
3%
2%
381.00
T=382.75
P=382.73

Querprofil 17

211.55

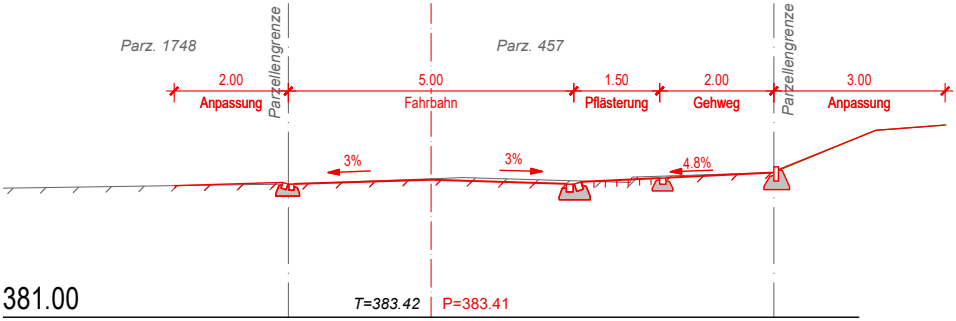

Parz. 1748
Parzellengrenze
Parz. 457
Parzellengrenze
2.00
Anpassung
5.00
Fahrbahn
1.50
Pflästerung
2.00
Gehweg
3.00
Anpassung
3%
3%
4.8%
381.00
T=383.42
P=383.41

Querprofil 18

229.31

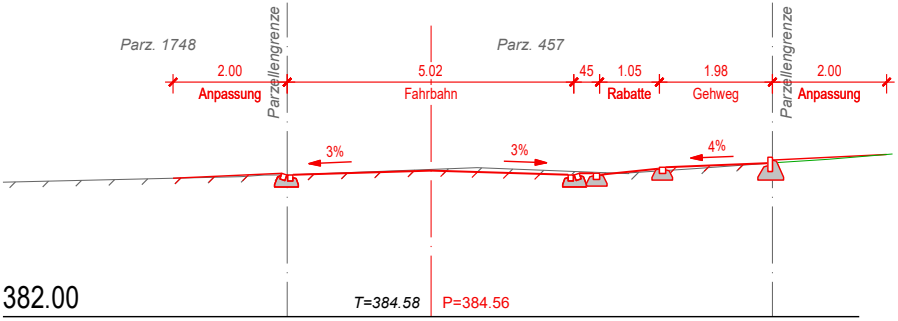

Parz. 1748
Parzellengrenze
Parz. 457
Parzellengrenze
2.00
Anpassung
5.02
Fahrbahn
45
1.05
Rabatte
1.98
Gehweg
2.00
Anpassung
3%
3%
4%
382.00
T=384.58
P=384.56